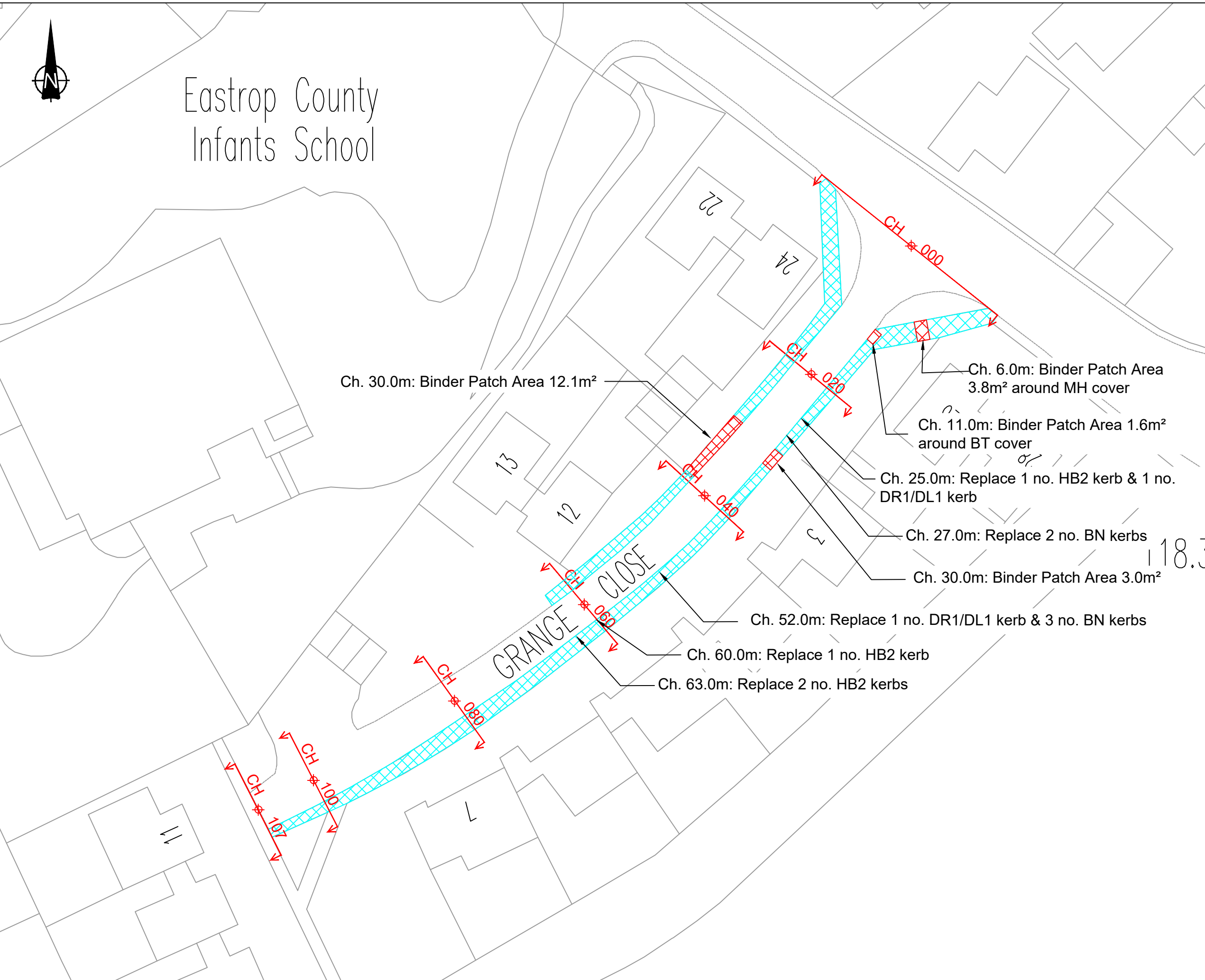




Eastrop County Infants School





Notes

- Limits of works are approximate and are to be agreed on site with a Swindon BC Supervisor.
- Chainage 0m is located from the junction Eastthrop.

Siding to be carried out where necessary.

Key

-  Slurry Seal surfacing as per clause 918 and appendix 7/5
-  Excavate footway 80mm and reinstate with AC 20 dense bin 100/150, 80mm thick. Slurry Seal surfacing as per clause 918 and appendix 7/5

Ironwork Quantities

Sluice Valve: 6 no.
Manhole: 1 no.
B.T Cover: 7 no.

Kerbing Quantities

HB2: 4m
BN: 5m
DR1/DL1: 2m

Total Slurry Seal Area: 275.3m²

Total Patching Area: 20.5m²

This map is reproduced from Ordnance Survey material with the permission of Ordnance Survey on behalf of the Controller of Her Majesty's Stationery Office © Crown copyright. Unauthorised reproduction infringes Crown copyright and may lead to prosecution or civil proceedings. Swindon Borough Council 100024296 (2018).



Highway Construction Works
Waterside Park,
Darby Close,
Swindon,
SN2 2PN.
Telephone (01793) 464713

HIGHWAY CONSTRUCTION WORKS

Project:
**MAJOR MAINTENANCE 2019/2020
SLURRY SEAL FOOTWAYS**

Title:
**GRANGE CLOSE
CONSTRUCTION DETAILS**

Scale	Drawn	Checked	Date
N.T.S	TC	DSW	26/09/19
Drawing no.	Revision		Revision
HCW/ 1920/021/006/DR/002			1.0

A3